

MD/019/2018/-7

March 8, 2018

**The Superintendent**  
Sinoe County  
Republic of Liberia

Dear Hon. Superintendent:

We present compliments and wish to inform you that following the placement of the 30-day notice for the conduct of Social Economic and Reconnaissance (SER) Survey, in the **Dubukon & Central River Dugbeh Community Forest in Sinoe County**, Management of the FDA will officially conduct the actual SER Survey of the above mentioned communities from March 26 to April 8, 2018 consistent with chapter 2, Section 6 of the Community Rights Law (CRL) & Regulation.


Additionally, Management is pleased to inform you that a technical team comprising of representatives from FDA, CSOs and EPA will be in the County during the period to provide technical support to the regional team in conducting the SER and henceforth launch the posting of the notices for the demarcation of the designated forest.

In view of the foregoing, we kindly request your usual assistance to the team as it conducts said task.

Thanks for the usual cooperation.

Best Regards.

Sincerely yours,

  
C. Mike Doryen  
**MANAGING DIRECTOR**

CMD/JJT/GWKN/jdg

Cc: District Commission  
Town Chief

# Since County Official Letter Receipts Log

No.	Name	Position	Community	Contact #	Date
44	Sorboh S. Messer-Sr.	Performance Officer			
45		Acting Supv.	Greenville	0888498139	03/27/18
46	SPARRETSUM B. TRULDEE	MAPPED	11	08887980278	03/27/18
47	Stanley D. Flanagan	RBO	11	0886-410-2509	03/27/18
48					
49					
50					
51					
52					
53					
54					
55					
56					
57					
58					
59					
60					
61					
62					
63					
64					
65					
66					
67					
68					
69					
70					



Forestry Development Authority (FDA)

Attendance Sheet for the Conduct of the Social Economic and Reconnaissance Survey.

Community/Town: Ceter River Dugbel, District: Itak County: Suise

No.	Name	Sex	Position	Community	Contact #	Date	Signature
1	OFORIE J. Kogbe	M	Chairman	Sieba's town	077874246	4/3/18	
2	Roseine wiah	F	Chair Ldr	KARDCKPO	08819268307		R W
3	Rev. Andrew Boloe	M	G. Chairman	Karguokpo	0888160327	4/3/2018	
4	HON. Okello Juge	M	Township com	Karguokpo	088879223	4/3/2018	
5	OLIVER JAH	M	C T	Itak		4/3/18	
6	Basme Jah	M	P-TA	Itak town		11/11/11	
7	Eligaketta Toe	F		Suempok		11/11/11	
8	Bedebera Joffe	F		Karguokpo		4/3, 2018	
9	nyer T. Slemish	M	elder	Karguokpo	0880530214	4/3/2018	
10	Brown Nago	M	C. Chairman	Suempok		4/3/2018	
11	Stomson Te Fel	M	Teacher	Suempok		4/3/2018	
12	H. Walker Toe	M	Yothe	Suempok	0778811732	4/3/2018	
13	Schmeyer Demoh	M	Town Chief	hauer Road		4/3/2018	
14	Myer Nah	M	Anting dir.	Ferquokpo		4/3/2018	
15	Johnson K. Toe	M	TOWNSHIP	SUENPOK	0778 603778		JOHNSON

Approved:

Date: April 5, 2018



Attendance Sheet for the Conduct of the Social Economic and Reconnaissance Survey.

Community/Town: Central River Dugbel, District: Stah, County: Siase

No.	Name	Sex	Position	Community	Contact #	Date	Signature
1	Jimmy D. Barte	M	City Mayor	Meatuzon	0888337653	3/14/2018	
2	Agatha Barte	F	Member	Meatuzon		3/14/2018	
3	AL R. S. Nye	M	11	Meatuzon	0888729	4/3/2018	
4	Norris M. Wiroboe	M	Youth President	Kanguekpo		April 3-2018	
5	Jerry S. Stlen	M		Kanguekpo		April 5-2018	
6	Ezekiel K. Toe	M		Kanguekpo		April 3-2018	
7	Isaac S. Seah	M		Kanguekpo	0555987165		
8	Miller Joh	M		Kanguekpo		April 3/4	
9	Siden Forth	M	E.T.	Kanguekpo		April 3/4	
10	Shepherd Forth	M		Kanguekpo		4/5/2018	
11	Lawson W. Toe	M	D. Chairman	Droch	0776776457	4/5/2018	
12	Dominic W. chee	M	Member	Kanguekpo	0880639416	3/14/2018	
13	Seetles Toe	M	Chairman	Siensan	0880303776	3/14/2018	
14	Amos S. Siebal	M	member	Siebal town	088166192	3/14/2018	
15	Solomon S. Kagbe	M	11	Siebal town		4/2/2018	
















Approved: Koko B. Bernice Date: April 3, 2018



Forestry Development Authority (FDA)

Attendance Sheet for the Conduct of the Social Economic and Reconnaissance Survey.

Community/Town: Central River Dighy District: Stak County: Sine

No.	Name	Sex	Position	Community	Contact #	Date	Signature
1	Augustin Tugbe	M	Comm. Member	Sieskah town	/	April 5, 2018	
2	Rodsevelt T. Tse	M	"	Sudempor	/	April 3, 2018	
3	Patricia Blomson	F	"	Kabada	/	April 3, 2018	
4	Helbert Sorkoh	M	"	Polg town	/	April 3, 2018	
5	Prince Nagebe	M	"	Kabada	/	April 3, 2018	
6	Vidlia Suren	F	"	Kabada	/	April 3, 2018	
7	Sofain Teesh	F	"	Kabada	/	April 3, 2018	
8	Georgen Ksum	M	"	Kabada	/	April 3, 2018	
9	Hilgruy Sarsoh	M	"	Kabada	/	April 3, 2018	
10	Blannis Ksum	M	"	Kabada	/	April 3, 2018	
11	Othello Sawtsh	M	"	Polg town	/	April 3, 2018	
12	George Nagebe	M	"	Polg town	/	April 3, 2018	
13	Helime Sankoh	F	"	Polg town	/	April 3, 2018	
14	Keesh Sarsoh	M	"	Polg town	/	April 3, 2018	
15	Kenweh Seguel	F	"	Sieskah town	/	April 3, 2018	

Approved: Koko B. Darnier Date: April 3, 2018

Forestry Development Authority (FDA)

Attendance Sheet for the Conduct of the Social Economic and Reconnaissance Survey.

Community/Town: Central River Dugbel, District: IToh County: Sinuel

No.	Name	Sex	Position	Community	Contact #	Date	Signature
1	Ladwinance Sequeh	M	member	Sielschutown		April 3, 2018	
2	Patrick Sielsak	M	"	Sielsak town		Apr 3, 2018	
3	<del>ANDRINE</del> Soh Sawtee Togyba	F	" Chairman	Sielschutown Karpuekt	0880 78 29 32 11	PPM/2018	
5	Martta Maniee	F	youth	Karquekpo		04/03/18	
6	Felecia MESSER	F	youth	"		04/03/18	
7	Alic Togyba	F	youth	"		"	
8	Edwin P. Kozole	M	EPA. MSP.	Monaria	0886481002	11/11	
9							
10							
11							
12							
13							
14							
15							

Approved: Hokro B. Dammen

Date: April 3, 2018



Forestry Development Authority (FDA)

Attendance Sheet for the Conduct of the Social Economic and Reconnaissance Survey.

Community/Town: Kanguekpo, District: Stalk, County: Sinoe

No.	Name	Sex	Position	Community	Contact #	Date	Signature
1	Norris M. Ubrohoe	m	Youth President	Kanguekpo	—	April 4, 2018	
2	Ezekiel K. Toe	m	Elder	Kanguekpo	—	Apr. 4-2018	
3	Kluel Sal	m	Youth	Kanguekpo	—	Apr. 4-2018	
4	Isaac Seak	m	Youth	Kanguekpo	0555987165	Apr. 4-2018	
5	Jerry S. Stuen	m	Youth	Kanguekpo	—	Apr. 4-2018	
6	Johnson K. Toe	m	Commissioner	SINERDON	07706603278	April 4, 2018	
7	Stuen Ford	m	Elder	Kanguekpo	08868105853	April 4, 2018	
8	Taylorson Mich	m	Elder	Kanguekpo	08883351726	April 4, 2018	
9	Solomon Jephel	m	Teacher	Sudempok	0779808308	4/4/2018	
10	Brian Njogbe	m	Elder	Sudempok	—	4/4/2018	
11	MYER T. SLEWIN	m	Elder	Kanguekpo	08805302114	4/4/2018	
12	Schunwegen Donoh	m	Elder	Kanguekpo	—	April 4-2018	
13	Bestmon Jod	m	Elder	Sal Tokin	—	April 4-2018	
14	OTHELLO G. TUGBE	m	Township comm	Kanguekpo	0888792239	April 4, 2018	
15	Elizabeth Toe	f	Elder	Stuen Pom	—	Apr. 4-2018	

Approved: Date: April 4, 2018



Forestry Development Authority (FDA)

Attendance Sheet for the Conduct of the Social Economic and Reconnaissance Survey.

Community/Town: Korolwekpo, District: Stah County: Swase

No.	Name	Sex	Position	Community	Contact #	Date	Signature
1	Roseline. Wiah	F	Chair lady	Korolwekpo	888126833	Apr 4 2018	R. W.
2	Lauason W. Taky	M	Chairman	Droah	0776226457	4/4/18	Taky
3	B Sampandibien	M	clan chief	Mleneh	0888101812	4/14/18	B
4	H. Walker Joe	M	Chairman	Suleypon	077881111	4/1/2018	H. T
5	Stephen Nagbe	M	Chairman	Menieh	08801672	4/14/18	S
6	Bedrice Sapolu	F	Elder	Korolwekpo	—	Apr 4 2018	
7	Rev. Andrew Batoe	M	G. Chairman	✓	0888160327	4/4/2018	Rev. Andrew
8	T. Woleh Tenneh	M	Act. Supt.	Korolwekpo	—	4/2/2018	T. Woleh
9	Charles Tork	M	Co-Chair	Sulempon	0881268306	4/14/2018	C
10	Henderl Sarkor	M	Elder	Menieh	0886145825	4/4/2018	H
11	PATRICK Sietchal	M	Town chief	Sietchal	—	4/4/2018	P.S.
12	George M. Nagbe	M	Pol	Menieh	0888877341	4/4/2018	G.M.N
13	Ofonee J. Cagle	M	youth chairman	Sietchal, town	0778742462	4/14/2018	O
14	Nar'ie Sequeel	F	Elder	Sietchal	—	4/14/2018	
15	Oliver Jork	M	Town chief	Jal	—	4/14/2018	O.J.

Approved: Koko B Zemma Date: April 4, 2018



Forestry Development Authority (FDA)

Attendance Sheet for the Conduct of the Social Economic and Reconnaissance Survey.

Community/Town: Karqwekro, District: Stida County: Sine

No.	Name	Sex	Position	Community	Contact #	Date	Signature
1	Othello Sarkor	M	Elder	Poly	—	4/4/2018	O.S.
2	Solomon Sieta	M	clan chief	Sieta	—	4/4/2018	S.S.
3	Viola Suten	F	Elder	Kabada	—	4/4/2018	
4	Arthur W. Nagbe	M	Elder	Karqwekro	0880818016	4/4/2018	Arthur W.
5	Math Spredel	M	"	Poly	0888877116	4/4/2018	Math Spredel
6	Mati Lda Nyombu	F	"	Poly	—	4/4/2018	M.N.
7	Sophia Tekey	F	"	Poly	—	4/4/2018	
8	Harrison Krum	M	Town chief	Kabada	0888719043	4/4/2018	H.K.
9	George T. Kuu	M	CITY MASTER	Kabada	0888906423	4/4/2018	G. Kuu
10	Stephan Togy	M	<del>Chief</del>	Karqwekro	—	4/4/2018	
11	Elizary Sarkor	M	Youth Chama	Kabada	088013801	4/4/2018	Elizary
12	Maitida Nyombu	F		Kabada		4/4/2018	Maitida
13	Sophia Tekey	F	Charlady	Kabada		4/4/2018	Sophia Tekey
14	Georg N. Nagbe	M	T.C	Poly	0888877341	4/4/2018	G.N.N.
15	Oliver W. Sarkor	M	Youth Chama	Poly	0888877116	4/4/2018	D.W.S

Approved: Koko B. Demina Date: April 4, 2018

Forestry Development Authority (FDA)

Attendance Sheet for the Conduct of the Social Economic and Reconnaissance Survey.

Community/Town: Karquetpo, District: Stok, County: Simé

No.	Name	Sex	Position	Community	Contact #	Date	Signature
1	Prince Ngbe	M	Elder	Kabada	088682973	4/12/2018	Prince N.
2	Martha Wotee	F	Member	Karquetpo	—	4/12/2018	MIT
3	Felicia Klesse	F	"	"	—	11/11/11	FV
4	Alice Togba	F	"	"	—	11/11/11	AT
5	Myer Noh	M	Acting chair	Karquetpo	—	4/12/2018	MD
6	Eduin P. Kozole	M	EPRF. JUSP	Manovra	0886481002	4/14/18	<del>PK</del>
7							
8							
9							
10							
11							
12							
13							
14							
15							

Approved: Koto B. Dennis Date: April 14, 2018



Forestry Development Authority (FDA)

Attendance Sheet for the Conduct of the Social Economic and Reconnaissance Survey.

Community/Town: Cater River Nyebe, District: Tak County: Siwe

No.	Name	Sex	Position	Community	Contact #	Date	Signature
1	MYER NALH	M	<del>Elder</del> <u>Adhony da.</u>	<del>Karabekpo</del> <u>Kabada</u>	<del>0886829733</del>	<u>April 5, 2018</u>	<u>MZ</u>
2	Prince NARBE	M	Elder	Kabada	0886829733	11	Prince N.
3	FRELECIA WESSER	F	Member	11		11	FW
4	Alice Togba	F	MEMBER	11		11	AI
5	Matta Mente	F	Member	Karabekpo		11	MT
6	Bestman Tak	M	Elder	Tak Town		11	
7	Abello G. Tugbe	M	Township Comm	Karabekpo		11	
8	Elizabeth Toe	F	Elder	SWENPON		<u>24/05/18</u>	
9	Ezekiel K. Toe	M	Elder	KARABEKPO		11	
10	Isaac Seal	M	Youth	11	0555987165	11	IS
11	Donis m. Krobe	M	Youth President	KARABEKPO	—	11	AM
12	Wleh Tak	M	Youth	KARABEKPO		11	W
13	Eberemoyer Dawa	M	elder	11		11	
14	JERRY S. SWEN	SM	Youth	11		11	
15	SWEN FORD	M	Elder	11	08868105863	11	S.F.

Approved: [Signature] Koko B. Awina Date: April 5, 2018

Forestry Development Authority (FDA)

Attendance Sheet for the Conduct of the Social Economic and Reconnaissance Survey.

Community/Town: \_\_\_\_\_, District: \_\_\_\_\_, County: \_\_\_\_\_

No.	Name	Sex	Position	Community	Contact #	Date	Signature
1	TOMSON K. TOE	M	Commissioner	Sulenpon	077683778	April 5, 2018	Johnson Toe
2	MYERS T. STEWEN	M	ELDER	Karpukepo	0880530214	04/15/18	Stewen
3	TAYLORSON WIAH	M	ELDER	11	0888351786	April 7, 2018	STP
4	Solomon Tefeh	M	Teacher	Sulenpon	0776888343	11	STP
5	Broun Magbe	M	Elder	11	—	11	
6	Beatrice Toplok	F	ELDER	Karpukepo	—	11	
7	Roseline Wiah	F	G-Lady	11	0881268309	11	R. W
8	Stephen Magbe	M	Chairman	Meniehe	0880161682	11	SAD
9	Sonpon Dyleh	M	Chairman	meniehe	0888101522	11	BP
10	Lauson W. Toe	M	Chairman	Dreah	0776376457	11	Latue
11	H. Walker Toe	M	Chairman	Sulenpon	0778517018	11	H-T
12	Pedrick Siekah	M	Town chief	Siekah	—	11	P.S.
13	T. Wleh Tenneh	M	Act. Supt.	Karpukepo	—	11	TNT
14	Herdert Sarker	M	Elder	Menial	0886145845	11	
15	Rev. ANDREW BOTOE	M	G. Chairman	Karpukepo	—	11	Rev. Andrew

Approved: \_\_\_\_\_ Date: \_\_\_\_\_



Forestry Development Authority (FDA)

Attendance Sheet for the Conduct of the Social Economic and Reconnaissance Survey.

Community/Town: \_\_\_\_\_, District: \_\_\_\_\_, County: \_\_\_\_\_

No.	Name	Sex	Position	Community	Contact #	Date	Signature
1	Charles Toya	M	Co-chair	Sulenpon	0881208306	15/04/18	
2	Oliver Tal	M	Town chief	Tak	—	11	O.T
3	George N. Nabe	M	T. C	Menieh	0888877341	11	G.N.N
4	Marie Seeguel	F	<del>Elder</del> <del>chairman</del>	Sekah Town	0778742462	Apr 9, 18	
5	Ofonee J. Neye	M	youh chairman	11	—	Apr. 8, 2018	
6	Nak Sinessek	M	ELDER	Poly	0888877116	11	Adai
7	Ohello Sarkor	M	Elder	Poly	—	11	O.S
8	Viola Smen	F	ELDER	Kabada	—	11	
9	Solomon Serekah	M	own chief	Sekah	—	11	S.S.
10	Ather W. Nagebe	M	ELDER	Karquerpo	0880818010	11	
11	Ellary Sarkah	M	youh chairman	Habada	088013801	11	
12	Matilda N. Yangbe	F		11	—	11	M.N
13	George J. Kun	M	CITY WAGON	11	0888906473	11	G.Kun
14	Sophiah Tekey	F	chair lady	Kabada	—	11	
15	Stephen Toya	M		Karquerpo	—	11	ST

Approved: \_\_\_\_\_ Date: \_\_\_\_\_

Forestry Development Authority (FDA)

Attendance Sheet for the Conduct of the Social Economic and Reconnaissance Survey.

Community/Town: \_\_\_\_\_, District: \_\_\_\_\_, County: \_\_\_\_\_

No.	Name	Sex	Position	Community	Contact #	Date	Signature
1	Harrison Kun	M	Town chief	Kabada	0888719043	05/04/18	H.K
2	Oliver W. Sarkon M	M	Youth chair	Polx	0888772116	05/04/18	D.W.S
3	Edevin P. Kozelam	M	EPA. MSP	Momouca	0886481002	11	<del>J.K.S</del>
4							
5							
6							
7							
8							
9							
10							
11							
12							
13							
14							
15							

Approved: \_\_\_\_\_ Date: \_\_\_\_\_



Forestry Development Authority (FDA)

Attendance Sheet for the Conduct of the Social Economic and Reconnaissance Survey.

Community/Town: Center River Njigbe, District: Stak County: Siince

No.	Name	Sex	Position	Community	Contact #	Date	Signature
1	Johnson K. Tse	M	Town member	Sweenpan	0785603718	11/6/2018	Johnson
2	Myer Kliah	M	Town chief	Karagukpo		"	mees
3	H. Walker Tse	M	Youth	Sweenpan	0775817312	"	Wam
4	Solomon Tefek	M	Teacher	"		"	Arwe
5	Strom Nagbe	M	Cheer	"		"	Susse
6	Myer F. Siewon	M	Elder	Karagukpo		"	
7	Belence Kope	F	Sweenpan	Sweenpan		"	Babin
8	Elizabeth Tse	F		Karagukpo		"	Jess
9	Basme Jah	M		Jah Tsen		"	Bas
10	Oliver Jah	M	T.C	"		"	
11	Hon Othello Tugba	M	Town chief	Karagukpo		"	Korah
12	REV. ANDREW ISIOE	M	G. Chairman	"	0888060329	"	Arwe
13	Roseline Kliah	M	Ch. lady	"	0881268367	"	
14	OF Oree J. Nagbe	M	Chairman	Sielkah		"	OF
15	Jimmy D Barthe	M	City Mayor	Wleatuzen	085833553	"	

Approved:



Date:

April 6, 2018

Forestry Development Authority (FDA)

Attendance Sheet for the Conduct of the Social Economic and Reconnaissance Survey.

Community/Town: Central River Dugbe District: Stah County: Siue

No.	Name	Sex	Position	Community	Contact #	Date	Signature
1	Drace D. Akpe	m	Community member	Kabada		April 6, 2018	DA
2	Augustin Tugbe	m	"	Skempon		04/16/2018	Paul A.
3	Roosevelt T. Ise	m	"	Jirekah		11	
4	Patricia Balamou	F	"	Kabada		11	
5	Hebelt Sarkon	m	"	Poly town		11	
6	Kolicia Skon	F	"	Kabada		04/16/2018	
7	Sofain Teah	F	"	"		04/16/2018	S.F.
8	George Ksun	M	"	"		04/16/2018	W.S.M
9	Hilary Jokoh	m	"	"		11	Hilary Kun
10	Harris Ksun	m	"	"		11	Kun
11	Othello Sonthoh	m	"	Poly town		11	Othello
12	George Akobe	m	"	Poly town		11	G.N.N
13	Helene Sarkon	m	"	"		11	HELINE
14	Aleah Sarkoh	m	Community member	Poly town		11	
15	Merrelh Segboh	F	"	Szeikah		11	

Approved: Koko B. Dennis

Date: April 6, 2018



Forestry Development Authority (FDA)

Attendance Sheet for the Conduct of the Social Economic and Reconnaissance Survey.

Community/Town: Cahul River Buegh, District: Stah County: Sierra

No.	Name	Sex	Position	Community	Contact #	Date	Signature
1	Agatha Barthe	F	Member	Wearu Jon		April 2018	<i>[Signature]</i>
2	Alex S. Alagben		"	Kyatu Jon	0888792014	"	#
3	Norris M. Wurhob	M	Youth President	Karquelpo		"	<i>[Signature]</i>
4	Serry S. Salsen	M		Karquelpo		"	J.S.S.
5	Szelkel K. Toe	M		Karquelpo		"	<i>[Signature]</i>
6	Isaac S. Seah	M		"	0555987165	"	DS
7	Allen Jah	M		"		"	<i>[Signature]</i>
8	Sven Forlh	M		"		"	<i>[Signature]</i>
9	Stephen Togbam	M	C.T	"		"	<i>[Signature]</i>
10	Larsson W. Toe	M	D. Chairman	Draah	0776276457	"	<i>[Signature]</i>
11	Dominic M. chea	M	Member	Karquelpo	0880539416	"	<i>[Signature]</i>
12	Charles Toe	M	Co-Chairman	Suempu	0880203776	"	<i>[Signature]</i>
13	Annos S. Sidkah	M	Member	Sidkah	087166192	"	<i>[Signature]</i>
14	Solomon S. Akabe	M	"	"		"	<i>[Signature]</i>
15	Laurance Sequel	M	"	"		"	<i>[Signature]</i>

Approved: Koko B. Demiss Date: April 6, 2018

Forestry Development Authority (FDA)

Attendance Sheet for the Conduct of the Social Economic and Reconnaissance Survey.

Community/Town: \_\_\_\_\_, District: \_\_\_\_\_, County: \_\_\_\_\_

No.	Name	Sex	Position	Community	Contact #	Date	Signature
1	Porfirio Sietah	m	member	Sig Sak Town	—	06/04/2018	<i>Porfirio</i>
2	Angeline Sah	F	" "	" "	—	" "	<i>Angeline</i>
3	Bartee Togba	m	Chairman	Kargue (Spa)	0880787932	" "	<i>Bartee</i>
4	Martha Monroe	F	youth	Kargue (Spa)	—	" "	<i>Martha</i>
5	Felicie Messeseh	F	youth	" "	—	" "	<i>Felicie</i>
6	Allie Togba	F	youth	" "	—	" "	<i>Allie</i>
7	Edwin P. Kezele	m	EPA-INSO	Mamworia	0886481002	" "	<i>Edwin</i>
8	Emmanuel E. Kollie	m	SAMFA FO	Mamworia	0770345254	" "	<i>Emmanuel</i>
9							
10							
11							
12							
13							
14							
15							

Approved: Robert Dennis Date: April 6, 2018



# Social, Economic and Reconnaissance Survey to Establish Authorized Forest Community


---

FIELD INFORMATION: EASY NOTES



**USAID LIBERIA**  
FROM THE AMERICAN PEOPLE

PEOPLE, RULES AND ORGANIZATIONS, SUPPORTING THE  
PROTECTION OF ECOSYSTEM RESOURCES (PROSPER)



are employed to provide more clarity on issues, in the bid to define and pursue credible solutions to resource governance and related challenges, deemed important to experienced local households closest to the resources.

A Note-taker from the SFR Survey team is identified and delegated the responsibility to capture information from the survey on this Easy Note.

#### Specific objectives of the survey

The social, economic and reconnaissance survey is carried out to:

1. Introduce FDA and her key partners to the applicant community;
2. Create an environment that would enable FDA to directly learn from communities so that subsequent actions are likely to be more rooted, more productive and in harmony with what is already happening in the communities in terms of natural resources management and use, and related areas;
3. Credibly and correctly plan and situate forest management activities as such as to take on board pertinent concerns and aspirations of communities (clients) about their resources and environment;
4. Gauge the level and kinds of interests of every sector of the community to establish a community forest, and to raise awareness in planned activities; to ensure that free prior informed consent is secured and foster interactive participation of residents;
5. Define, select and rank priority issues, opportunities and challenges in the context of forest resource management and use, local governance structures, social capital, threats to biodiversity and existing knowledge about climate change and its impact
6. Obtain a broad view of local capabilities, assets (material, social/institutional) and power dynamics.
7. Develop baselines which can be used to monitor, review and evaluate policies/by-laws and programs.

#### 1. COMMUNITY ADMINISTRATIVE INFORMATION

A. Largely use administrative records as primary source to fill this section, while verifying information with SFR survey participants.

1. Name of County: Sinoe
2. Name of Superintendent: Lee Nagbe Chea
3. Name of District: Jedepo
4. Name of Commissioner: Josiah J. Barte
5. Name of Statutory District Superintendent: Johnny Wion



B. Identify the aggregate communities comprising the "Community" applying for Authorized survey is being conducted);  
 Focal Community (Central town/village):

	Name of Town/ Village	Statutory District	Administrative District	Name - Chief
1	Nekree	Jedepo	Jorbo	Sarpo
2	Krakree	Jedepo	Jorbo	Sarpo
3	Doodwicken	Jedepo	Jorbo	Sarpo
4	Blewriah	Jedepo	Jorbo	Jorbo
5	Tarbowane	Jedepo	Jorbo	Jorbo
6	Karboken	Jedepo	Jorbo	Jorbo
7	Kanpo	Jedepo	Jorbo	Jorbo
8				
9				
10				
11				
12				
13				
14				
15				

(For additional number of towns/ villages comprising the community, please attach a similar tabl

B. Identify the aggregate communities comprising the "Community" applying for Authorized Forest Community Status (consecutively, from the town/village where the SER survey is being conducted);

Focal Community (Central town/village):

	Name of Town/ Village	Statutory District	Administrative District	Name of Chiefdom	Name of Clan	Geographical Reference		Distance or Time from Focal Town
						Longitude	Latitude	
1	Nekree	Jedepo	Jorbo	Sarpo	Weldubu			
2	Krakree	Jedepo	Jorbo	Sarpo	Weldubu			
3	Doodwicken	Jedepo	Jorbo	Sarpo	Jaykpo			
4	Blewriah	Jedepo	Jorbo	Jorbo	Sewala			
5	Tarbowane	Jedepo	Jorbo	Jorbo	Sewala			
6	Karboken	Jedepo	Jorbo	Jorbo	Neton			
7	Kanpo	Jedepo	Jorbo	Jorbo	Neton			
8								
9								
10								
11								
12								
13								
14								
15								

(For additional number of towns/ villages comprising the community, please attach a similar table as above)



C. Identify and Describe important historical facts about the community (Historical Timelines)

Focus Question: Going back as far as you could remember, what are the major events that have occurred in this community (Prepared flip chart)

1. How long has this community been in existence?

The SEWALA community was established since the 18 century. Bobochlo was the first settlement of the Grebo ethnic group that crosses from the Ivory Coast and came to the interior part of the southeast. The Gbeapo, Sarbo, Putupo, Tienpo, Jedepo were some of the Grebo sub-ethnic tribe established on Bobochlo.

2. How was this community founded?

This community was founded by the "jedepo sub-ethnic group of the Grebo tribe" which came from Bobochlo and first settled in Geetro, then move to Jepoken and lastly to Kampo where all SEWALA towns and villages developed today.

Historical Timelines

	Year	Important Historical Events
1	18 century	SEWALA Community was establish
2	1945	There was a land dispute between the Missionaries the people of Jedepo
3	1950	Teacher Manneh was the first teacher in Jedepo
4	1953	Samuel Chebo died on the farm while felling trees for the first time in Jedepo
5	1957	The first clinic was open in Doodwicken
6	1963	The first man made motor road was constructed by the people of Jedepo from Jedepo Jarpuken to Bannah near Greenville
7	1965	The disputed land was finally given to the missionaries
8	1989	Two logging company (UFC & PTP) jointly constructed a motor road from combat gate near Kelepo Kanwaeken through Jedepo to Greenville
9		

3. When did different social, economic and ethnic groups settle in the community?

Timeline in Years	Group	Identify the ethnic or economic group and describe the circumstances/ event under which they settled in the community
5	Ethnic	Jedepo – Grebo; settled on this as a result of force labor by the French colonial master to tap rubber from the wild.
	Economic	Farming, hunting, fishing and wild palm harvesting
10	Ethnic	Kru; this tribe also came through the Ivory Coast and settled on this land
	Economic	Farming and mining

15	Ethnic	Sarpo; they came to do mining and hunting
	Economic	Mining and hunting
20	Ethnic	American missionaries; they came to establish churches and schools
	Economic	Farming, hunting, fishing, teaching and providing health care and emergency air transport services

4. How has the community changed over time and what has caused those changes?

Timeline in Years	Observed Changes over the years	Probable Cause of Changes
5	There was No easy way to communicate	No GSM Company in the country
10	Motor bikes are our major means of transport	Bad roads condition in our community
15	Most youth are involved with mining activities	Only source of income generation
20	Community are not giving rights to make decision over their own forest	No community rights law
30	Women are longer beating by men	Women or human rights
40	Motor road use to pass through Jedepo	No logging company operating in our area
50	All our houses have pit latrine	Continue awareness and education on sanitation
60	Most of our girls children are now involved in self marriage and prostitution	Limited job opportunity to support children and child rights



2. DEMOGRAPHIC INFORMATION

Which are the major and minor ethnic and religious groups in the community? What is the gender composition and age structure of the community? How literate is this community?

No.	Name of Town/ Village	Major Ethnic Groups	Minor Ethnic Groups	Major Religion(s)	Total Population	No. of Female		No. of Male		No. of HH Heads		Literacy Rate
						≤35	236	≤35	236	Female	Male	
1	Nekree	Grebo	Kru	Christianity	285		X		X	35	15	25
2	Krakree	Grebo	Kru	Christianity	30	X		X		1	6	30
3	Doodwicken	Grebo	Kru	Christianity	1098		X	X	X	25	150	75
4	Blewriah	Grebo	Kru	Christianity	95		X	X	X	4	23	25
5	Tarbowane	Grebo	Kru	Christianity	35	X		X		3	7	15
6	Karboken	Grebo	Kru	Christianity	125		X	X	X	3	12	30
7	Kanpo	Grebo	Kru	Christianity	35	X		X		1	11	15
8												
9												
10												
11												
12												
13												
14												

(For additional number of towns/villages comprising the community, please attach a similar table as above)

3. INFRASTRUCTURE

A. Use Participatory Mapping to help the team to have a vivid picture of the community and the infrastructures. Please indicate the number and name of each infrastructure, where applicable – **WATER AND SANITATION**

	Name of Town/ Village	Creek	Traditional Well	Well with Hand Pump	VIP Latrine	Open Pit	Flush Toilet
1	Nekree	4	3	2NF	0	50	0
2	Krakree	2	0	0	0	7	0
3	Doodwicken	3	0	6 (5NF)	0	198	5
4	Blewriah	3	0	0	0	95	0
5	Tarbowane	2	0	0	0	10	0
6	Karboken	3	0	0	0	10	0
7	Kanpo	3	0	0	0	9	0
8							
9							
10							
11							
12							
13							
14							
15							
16							

(For additional number of towns/ villages comprising the community, please attach a similar table as above)



B. Use Participatory Mapping to help the team to have a vivid picture of the community and the infrastructures. Please indicate the number and name of each infrastructure, where applicable – **HEALTH FACILITIES**

	Name of Town/ Village	Gov. Hospital	Gov. Health Center	Gov. Health Clinic	Private Clinic/ Hospital	Mobile Clinic/ Drug Peddler	Traditional Healer
1	Nekree	0	0	0	0	0	1
2	Krakree	0	0	0	0	0	1
3	Doodwicken	0	0	1	0	1	50
4	Blewriah	0	0	0	0	0	10
5	Tarbowane	0	0	0	0	0	4
6	Karboken	0	0	0	0	0	5
7	Kanpo	0	0	0	0	0	6
8							
9							
10							
11							
12							
13							
14							
15							
16							

(For additional number of towns/ villages comprising the community, please attach a similar table as above)

B. Use Participatory Mapping to help the team to have a vivid picture of the community and the infrastructures. Please indicate the number and name of each infrastructure, where applicable – **EDUCATIONAL FACILITIES**

	Name of Town/ Village	Pre-School	Primary School	Secondary School	Vocational Institution	College	Traditional School (Bush)
1	Nekree	0	1	0	0	0	2 (M/F)
2	Krakree	0	0	0	0	0	2 (M/F)
3	Doodwicken	0	1	1	0	1	2 (M/F)
4	Blewriah	0	1	0	0	0	2 (M/F)
5	Tarbowane	0	0	0	0	0	2 (M/F)
6	Karboken	0	1	0	0	0	2 (M/F)
7	Kanpo	0	0	0	0	0	2 (M/F)
8							
9							
10							
11							
12							
13							
14							
15							
16							
17							

(For additional number of towns/ villages comprising the community, please attach a similar table as above)



C. Use Participatory Mapping to help the team to have a vivid picture of the community and the infrastructures. Please indicate the number and name of each infrastructure, where applicable – **RELIGIOUS FACILITIES**

	Name of Town/ Village	Church Building	Church in other Building/ Open	Mosque Building	Mosque in open other Building	Traditional Shrine in Town	Traditional Shrine in forest
1	Nekree	1	0	0	0	0	0
2	Krakree	0	0	0	0	0	0
3	Doodwicken	2	0	0	0	0	0
4	Blewriah	0	1	0	0	0	0
5	Tarbowane	0	0	0	0	0	0
6	Karboken	0	2	0	0	0	0
7	Kanpo	0	1	0	0	0	0
8							
9							
10							
11							
12							
13							
14							
15							
16							
17							

(For additional number of towns/ villages comprising the community, please attach a similar table as above)

Use Participatory Mapping to help the team to have a vivid picture of the community and the infrastructures.

D. What types of transport facilities are available in the community?

Type of Transportation	Who/Which villages or towns use it?	How do they access it/ How much does it cost?
1 Motor Bike		
2 Taxi Cab	N/A	
3 Big Bus	N/A	
4 Mini-Bus	N/A	
5 Goods Truck	N/A	

E. What sources of household energy is available to the community?

Source of House Hold Energy	Who uses it and for what purpose?	How do they access it/ How much does it cost?
1 Firewood	All towns and villages	Free asses
2 Charcoal	Doodwicken	Free asses
3 Central Power Grid	N/A	
4 Electricity Generator	N/A	
5 Petroleum Products (gas, petrol, kerosene, oils, etc.)	N/A	

F. What types of market facilities are available to the community?

Type of Market Facilities	Who uses it?	How do they access it?
1 Central Market Days	N/A	



2	Stores	N/A	
3	Shops	N/A	
4	Kiosk/ Stalls	All towns except Kambo and Karboken	Walking and motor bike
5	Petty Trading/ Box	All towns and villages	Walking from place to place

G. What types of agricultural extension infrastructure are available to the community?

	Type of Agricultural Extension Facilities	Who uses it?	How do they access it?
1	Agric. Extension Office.	N/A	
2	Forestry Extension Office	N/A	
3	Veterinary Office	N/A	
4	Livestock Slaughter House	N/A	
5	Produce Storage Facility	N/A	
6	Drying Floors	N/A	
7	Private Agro input Dealer	N/A	
8	Processing Facilities	N/A	

4. AGRICULTURAL PRODUCTION AND TREE CROPS

A. What are the main crops cultivated by this community? When do they harvest? Which are the leading producer towns/ villages?

Crops	Jan	Feb	Mar	Apr	May	Jun	Jul	Aug	Sep	Oct	Nov	Dec	Leading Producer Town
Rice						X	X	X	X	X	X	X	Doodwicken
Cassava	X	X	X	X	X	X	X	X	X	X	X	X	Doodwicken/Blewriah
Eddoes	X	X	X	X	X	X	X	X	X	X	X	X	Karboken
Yam													
Potato			X	X	X	X	X	X	X	X	X	X	Tarbowane/ Doodwicken
Plantain												X	Nekree/Blewriah
Banana	X	X	X	X	X	X	X	X	X	X	X	X	Nekree/Kampo
Pepper	X								X	X	X	X	Nekree/Doodwicken
Bitter Ball	X								X	X	X	X	Nekree/Blewriah
Egg Plant	X								X	X	X	X	Nekree
Cabbage/ Collard													
Tomatoes													
Beans (Any/all)	X	X	X	X	X	X	X	X	X	X	X	X	Tarbowane/Krakree
Peanuts/ G. Pea													
Ginger													
Pine apple	X	X	X	X	X	X	X	X	X	X	X	X	Doodelicken
Sugar Cane							X	X	X	X	X	X	Doodelicken





Clearing		X	X	X	X															Rice
Nursery Activity																				
Planting		X	X	X	X	X														Rice
Transplanting																				
Fencing				X		X	X	X	X	X										Rice
Bird Scaring			X	X	X	X	X	X	X	X	X	X	X	X	X	X	X	X	X	Rice
Fertilizer: In-org				X	X	X	X	X	X	X	X	X	X	X	X	X	X	X	X	
Weeding				X	X	X	X	X	X	X	X	X	X	X	X	X	X	X	X	
Pruning																				Pepper/Egg-Plant
Harvesting					X		X	X	X	X	X	X	X	X	X	X	X	X	X	Rice
Drying	X	X	X	X	X	X	X	X	X	X	X	X	X	X	X	X	X	X	X	Rice
Processing				X	X	X	X	X	X	X	X	X	X	X	X	X	X	X	X	Rice
Storing				X	X	X	X	X	X	X	X	X	X	X	X	X	X	X	X	Rice

(Please note: Some activities might not be relevant for some crops)

D. Which type of farming system(s) do you use in this community? (if generally used, then state "ALL". If specific area, then name the area).

System Description	Name the Components of the System	Where can you find the System?
Single vegetable crop	N/A	
Single annual crop	N/A	
Different crops mixed together on same land	Commonly practice by the people	Throughout the community
Single Tree crop type (e.g. oil Palm)	Commonly practice by the people	Throughout the community



Mixed Tree Crops on the same land	Commonly practice by the people	Throughout the community
Tree crops mixed with annual crops	Commonly practice by the people	Throughout the community
Timber Trees mixed with Tree crops	Commonly practice by the people	Throughout the community
Timber trees mixed with annual crops	Commonly practice by the people	Throughout the community

E. What types of Livestock are raised in the community?

Types of Livestock	Who owns them? House Holds/ Individuals/ Private Business/ etc.	Why is this livestock preferred?	Are they in their 10s, 100s, 1000s, 10000s?
Cattle (Cow)	Family and individual	For market, food, gift, festival and fest.	10s
Sheep	Individual	For market, food, gift, festival and fest.	100s
Goat	Individual	For market, food, gift, festival and fest.	100s
Poultry	Individual	For market, food, gift, festival and fest.	1000s
Pigs	N/A		
<b>Other farmed animals...Dog</b>	Individual	For market, food, gift and security	10s
Snails	In the wild	For market, food and gift.	Uncountable
Fish	In the wild	For market, food and gift	Uncountable

F. What system of Livestock management is used in this community?

System Description	Name the Components of the System	Challenges with this system	Where can you find this System?
Allowed to roam free range	Common practice	Stealing, confusion, unknown killing of animals.	Across the community
Placed in Pens/ paddocks	N/A		
Herded to a particular feeding field and back	N/A		
Moved from one feeding area to stay in another	N/A		
Placed in a pool	N/A		



5. LIVELIHOOD AND SMALL-SCALE ENTERPRISES

A. Which Agriculture-based small-scale processing enterprises do you have in your community? (participatory Resource Mapping)

	Describe Agro-based Small-scale Processing Enterprise	How are raw materials sourced?	Which villages/ towns is it operational?	Who owns it?	What are the Challenges?
1	N/A				
2	N/A				
3	N/A				
4	N/A				
5	N/A				

B. Which Forest-based small-scale processing enterprises do you have in your community?(Participatory Resource Mapping)

	Describe Forest-based small-scale Processing Enterprise	How are raw materials sourced?	Which villages/ towns is it operation?	Who owns it?	What are the Challenges?
1	N/A				
2	N/A				
3	N/A				
4	N/A				
5	N/A				



G. Name the main Non-Timber Forest Resources/ Products in this community? When are they harvest or sold? Which are the leading producer towns/ villages? (Use Resources Mapping: Within this context, Wildlife is also considered NTFP. Key: H=time harvested; S=time sold)

	NTFP/ Resource	Month												Leading Producer Town		
		Jan	Feb	Mar	Apr	May	Jun	Jul	Aug	Sep	Oct	Nov	Dec			
1	Country Spice (Xylopia)	X	X	X	X										X	Doodwicken/Nekree
2	Bush Pepper	X	X	X	X	X										Krakree/Blewriah
3	Bitter Kola ( <i>Garcinia cola</i> )	X	X	X	X											KAMPO/Doodwicken
4	Bush Kola ( <i>Cola nitida</i> )	X	X	X	X								X	X	X	Doodwicken
5	Makindo Palm (wild palm)	X	X	X	X	X				X	X	X	X	X	X	Kampo
6	Griffonia	X	X	X										X	X	Doodwicken/Blewriah
7	Honey	X	X	X	X	X	X	X	X	X	X	X	X	X	X	Kampo/Blewriah
8	Bitter Root	X	X	X	X	X	X	X	X	X	X	X	X	X	X	Doodwicken/Nekree
9	Snail	X	X	X	X	X	X	X	X	X	X	X	X	X	X	Kampo
10	Ratten	X	X	X	X	X	X	X	X	X	X	X	X	X	X	Krakree
11	Fish	X	X	X	X	X	X	X	X	X	X	X	X	X	X	Blewriah
12	Thachh	X	X	X	X	X	X	X	X	X	X	X	X	X	X	Kampo
13	Monkey vine	X	X	X	X	X	X	X	X	X	X	X	X	X	X	KAMPO/Doodwicken
14	Piasawa Tree	X	X	X	X	X	X	X	X	X	X	X	X	X	X	Karbohen
15	Cherry	X	X	X									X	X	X	Doodwicken
16	Bush Yam	X	X	X												Blewriah

17	Palm butter leaf	X	X	X	X	X	X	X	X	X	X	X	X	X	Kampo
----	------------------	---	---	---	---	---	---	---	---	---	---	---	---	---	-------

H. List the top 5 priority NTFPs in this community; their economic values; harvesting methods...(use a ranking method)

	Top 5 Priority NTFPs/ Resources	Why is this NTFP preferred by your community?	What methods do you use to harvest this NTFP?	Estimate Seasonal Harvest (Unit= No/ bags/ bundles...)	What is the Cost per Unit?
1	Bush Meat	For protein, market and offer	Gun, dogs, and traps	Above hundred and less than thousand	LD\$4,500 to LD\$500,00 per a body of duiker
2	Walnut	Food and market	Gathering nuts	Uncountable	Not often sold in the community
3	Fish	Food, market and gift	Net, hock, fence and basket	Uncountable	LD\$500,00 for the biggest cat fish
4	Bitter Root	Food, market and medicine	Cut, pull down and extracts the young part	Uncountable	LD\$0,60 for the biggest root
5	Snail	Food, market and medicine	Gathering	Uncountable	Not often sold in the community



1. What does the market of each NTFP look like...?(Interview NTFP traders during Tronsect Walk)

Top 5 Priority NTFPs/ Resources	How does your Households use this NTFP?	Who buys this NTFP from you within/ outside your community?	Who fixes the price of the NTFP?	What are the Challenges in the Trade of this NTFP?
1 Bush Meat	For protein, market and offer	<i>Within: yes</i> <i>Outside: yes</i>	buyer	Perishable, no storage, more hunters and less buyers, bagging market
2 Walnut	Food and market	<i>Within: yes</i> <i>Outside: yes</i>	seller	No buyer for the market
3 Fish	Food, market and gift	<i>Within: yes</i> <i>Outside : yes</i>	Seller and buyer	Perishable, no storage, more hunters and less buyers, bagging market
4 Bitter Root	Food, market and medicine	<i>Within: yes</i> <i>Outside: yes</i>	seller	More consumer, less buyer, less producer
5 Snail	Food, market and medicine	<i>Within: yes</i> <i>Outside: yes</i>	Seller and buyer	Seasonal business, difficult to fine

6. GOVERNANCE

A. What do you understand by the word "STAKEHOLDER"? (Summarize the best two answers)

B. Governmental Institutions – National and/or County Levels							
Stakeholder Group	Interest in Establishing a CF	Role in Establishment of CF	Potential Role in Managing CF	Importance in Decision-making	Knowledge Level on CF issues	Key Allies	
1 MIA	To promote developmental agenda, To advocate for the people, To guild the process	To advocate for the people, To represent, To guild the process	Supervisory and mediation role	Supervisory and advocacy	High	high	
2 MOE	To educate and sensitize the people on CF issues	Education and awareness	Education and awareness	High	High	The CFOC, The Elders, Youth, the FDA, Mol	
3 MOH	To provide health care and create awareness	Health delivery	Health care delivery	High	High	The CFOC, The Elders, Youth, the FDA, Mol	
4 MOJ	To enforce laws and regulations	Law enforcement	Law enforcement	High	High	The CFOC, The Elders, Youth, the FDA, Mol	
5 MLME	To create awareness	coordination	coordination	High	High	The CFOC, The Elders, Youth, the FDA, Mol	



6	LRA									
	FDA	For sustainable forest management	Provide technical assistance	Provide training, monitoring and evaluation	Medium	High		The CFOC, The Elders, Youth, and MoJ		

C. Non-Governmental Institutions and Projects within and around the community									
	<i>Stakeholder Group</i>	<i>Interest in Establishing a CF</i>	<i>Role in Establishment of CF</i>	<i>Potential Role in Managing CF</i>	<i>Importance in Decision-making</i>	<i>Knowledge Level on CF issues</i>	<i>Key Allies</i>		
1	N/A								
2	N/A								
3	N/A								

D. Community-Based Organizations, including Gender, faith-based and Agricultural Institutions within the community									
	<i>Stakeholder Group</i>	<i>Interest in Establishing a CF</i>	<i>Role in Establishment of CF</i>	<i>Potential Role in Managing CF</i>	<i>Importance in Decision-making</i>	<i>Knowledge Level on CF issues</i>	<i>Key Allies</i>		
1	United brothers	For development of our area	To attend all meetings and workshops on the CF issues	Will provide labor and food	high	high	The CFOC, The Elders, Youth, the FDA, MoJ		
2	Help yourself	To provide job opportunity	To attend all meetings and workshops on the CF issues	Will provide labor and security	high	high	The CFOC, The Elders, Youth, the FDA, MoJ		
3									

E. Forest-Based Economic Groups, including Timber, Hunting and other NTFP harvesting/trade Groups within the community						
Stakeholder Group	Interest in Establishing a CF	Role in Establishment of CF	Potential Role in Managing CF	Importance in Decision-making	Knowledge Level on CF issues	Key Allies
1	N/A					
2	N/A					
3	N/A					
4	N/A					

F. Stakeholder Analysis (Stakeholder Matrix)

INFLUENCE OF STAKEHOLDER	IMPORTANCE OF STAKEHOLDER			
	Unknown	Little or/ no Importance	Some Importance	Significant Importance
Significant Influence	<b>C</b>			<b>A</b>
Somewhat Influential				

Little / No Influence	<b>D</b>	<b>B</b>
Unknown		

**Box A**

These are stakeholders who seem to have a high degree of influence on the Community Forest, who are also of high importance for its success. It will be necessary to create good working relationships with these stakeholders, to ensure an effective coalition of support for the functioning of the CF; e.g. senior County officials, FDA and political Representatives.

**Box B**

These are stakeholders of high importance to the success of the Community Forest, but with low influence. This means that they will require special initiatives if their interests are to be protected. These may include traditionally marginalized groups, e.g. non-literate community people, youth, seniors and women. They may traditionally own the forest but have little 'voice' in its management.

**Box C**



These are stakeholders with high influence. They can affect the project outcomes, but their interests are not necessarily in line with the overall goals for which the community intends to manage the forest. They might be County Officials or economic group, who can exercise considerable discretion over general land resource uses, including forests. This could mean that these stakeholders may be a source of significant risk, and they will need careful monitoring and management.

**Box D**

The stakeholders in this box have low influence on the community forest management. They are of low importance to the community forest objectives. Therefore, they may require limited monitoring or evaluation, since they are of low priority.

G. Dispute resolution and management: How do you resolve disputes related to land, NTFP, Agriculture, etc.?

Dispute Type	Where or Who do you report to?	How are they resolved	What kinds of penalties or sanctions are involved?
Access to NTFP, including wildlife	Community elders	Through investigation	60 cups of rice and one goat
Agricultural or Farm Land	Community elders	Call both parties for investigation	30 cups of rice and a goat and asked to leave the spot
Land Seizure or encroachment within community	Chiefs from different communities and the Clan chief	Investigation	One cow, 120 cups of rice and asked to leave the land
Right of use of Forest resources between towns/ villages/ clans	Clan and town chiefs	Investigation	60 cups of rice and a goat
Boundaries between towns/ villages/ Clans	Chiefs and elders from different towns	Will conduct investigation	120 cups of rice and two cows

H. Rules, Taboos and Penalties: List at most five (5) activities with special rules in your community; what are the likely penalties?

Activities with Special Rules	Who makes sure these Rules are respected?	How are defaulters addressed?	What kinds of penalties or sanctions are involved?
(Rules) no public abuse	Youth leaders and the town chiefs	You will be call for interrogation	Four cups of rice, one chicken
(Rules)No carrying slipper to the water side	Women	The women group will interrogate you	Eight cups of rice and two chicken
(Taboo) eating of turtles	High priest and the community people	Violator will be interrogated by the high priest	60 cups of rice, one goat and a white chicken or skin disease that will lead to death
(Taboo) eating of sheep	High priest and the community people	Violator will be interrogated by the high priest	60 cups of rice, one goat and a white chicken or skin disease that will lead to death

(Taboo) eating of snake	High priest and the community people	Violator will be interrogated by the high priest	60 cups of rice, one goat and a white chicken or skin disease that will lead to death
-------------------------	--------------------------------------	--	---

7. LAND TENURE AND PROPERTY RIGHTS

A. From what you can tell, what is the range or size of your forest...?

- a)  $\leq 5,000$  ha;      b)  $\geq 5,001$ ha  $\leq 49,999$ ha;      (c)  $\geq 50,000$ ha

B. What type of land title do you have for your forest land? (Please produce documentation to verify)

- a. Aborigines Grant Deed
- b. Public Land Deed
- c. Tribal Land Deed Certificate
- d. Warranty Deeds

C. Had your Land Deed been authenticated and certificated? YES \_\_\_; NO \_\_\_. If YES, by which institution?

- a. Ministry of Lands, Mines and Energy
- b. Land Commission

D. Do you consider this forest land as Customary Land? YES \_\_\_ NO \_\_\_. If YES, it means that through longstanding rules recognized by this community, the entire community knows that this forest land is owned by:

- a. An individual: (state name) \_\_\_\_\_
- b. Group of people: \_\_\_\_\_
- c. Community people

E. This is a land set aside for the purpose of forestry.



B. ECOSYSTEMS AND RESOURCES

A. State the proportion of the forest that could be classified into various conditions of the forest; (Use Participatory Mapping)

Forest Status	Closed Forest	Disturbed Forest	Fallow Regrowth	Cultivation	Other: .....
Estimated %	55	25	15	5	
Where can you find them?	Neta clan	SEWALA clan	Sarpo clan	Sarpo clan	

B. What natural features can you find within the forest?

Natural Features	How Big are they?	How many can you find?	Where do you find them?
Water Shed/ Catchments	Small	Uncountable	Across the community
Water Ways/ stream/ Creeks	Big	10	Sarpo clan
Rivers	N/A		
Waterfalls	Medium	10	SEWALA clan
Springs			
Swamps			
Mangrove			
Geological Formations (rock outcrops and patterns) Mountain	Medium	2	Sarpo clan

C. Forest Plants with high economic and multipurpose importance in your community

	Common Name	Tree/ Shrub/ Herb...	What is the Most Important part of the Plant?	What is this Plant Used for?	What Other Uses Does this plant have?
1	Bush pepper	vine	Seed & leaf	Food & Medicine	market
2	Gana-gana	Tree	Bark	Medicine	market
3	Xylopia	Tree	Seeds & Bark	Medicine	market
4	Bitter Cola	Tree	Fruit & seeds	Medicine	market
5	Uapaca	Tree	Fruit	Medicine	fuelwood
6	Walnut	Tree	fruit	Food	Timber, fuelwood
7	Tali	Tree	Bark	Medicine	Timber, fuelwood
8	Rattan	Shrub	Stem	Construction & Furniture	Market, disciplining
9	Bitter Root	Shrub	Stem	Food & Market	Furniture
10	Palm Wine	Tree	Cabbage & Fronds	Food & Market	Thatches
11	Bush pepper	vine	Seed & leaf	Food & Medicine	market
12	Gana-gana	Tree	Bark	Medicine	market
13					
14					
15					

D. Forest animals with high social economic and biodiversity importance in your community

	Primates (e.g. Diana Monkey)	Duikers	Rodents and Small Mammals (e.g. Rabbits, Mouse, Bats)	Reptiles (e.g. snakes)	Elephants, Cats and other large mammals	Fish	Moths and Butterflies; Beetles	Birds
1	The same as with other communities in the southeast	The same as with other communities in the southeast	The same as with other communities in the southeast	The same as with other communities in the southeast	The same as with other communities in the southeast	The same as with other communities in the southeast	The same as with other communities in the southeast	The same as with other communities in the southeast
2	Bamboo/chimp	Red deer	Ground hog	Turtle	Bush cow	Cat fish	Dizzlegolu	Eagle
3	Lion monkey	Black deer	Porcupine	Cassava snake	Leopard	Red belleh fish	Buggle bug	pigeon
4	Color monkey	Gazer	squirrel	Cobra	Hippo	Electric fish	Zeekpa (grasshopper)	Rice bird
5	Red monkey	Black back	Hedge hog	Crocodile	Bongo	Dog fish		Water bird
6	Jacko	Mountain deer	Opposium	iguana	Giant forest hog	Plank fish		Hawk
7	Olive monkey	Water deer	mongoose	Tutties	Golden cat	Snake fish		Hung bill
8	Black and white monkey	Yellow-back			Giant pangolin	Tilapia		Blue wing
9		Zebra deer				Mud fish		Blue jay



10		Royal antelope							Tura Coles
11									owl
12									turacos
13									
14									
15									

9. THREATS TO COMMUNITY FORESTRY BIODIVERSITY LANDSCAPE  
A. Importance of threats within the proposed Community Forest

	Type of Threats	Immediate Impact on the Forest Environment	Who is doing it?	Who is Authorizing it?	Where is it happening?
1	Encroachment of Settlements	Forest reduction and destroy animal habitats	People from inside and from outside the community	Land lords and self authorized	Across the community
2	Concession Mining	Forest reduction, destroy animal habitats and water pollution	People from inside and from outside the community	LME, elders and chiefs	Jekpo clan
3	Concession Agriculture	N/A			
4	Concession Forestry	N/A			
5	Charcoal Production	Forest degradation	People from inside and from outside the community	Self authorized	SEWALA clan

6	Unregulated Fishing	Reduce water value and fish population	People from inside and from outside the community	Land lords and self authorized	Jekpo clan
7	Cross-border Encroachment	Reduce forest value, water pollution, animal population, etc.	People from inside and from outside the community	Self authorized	Across the community
8	Unregulated Bushmeat Trade	Reduce forest value and animal population	People from inside and from outside the community	Land lords, elders, youth and self authorized	SEWALA clan
9	Unregulated Chain Saw Use	Result to forest degradation	People from inside and from outside the community	Elders and chiefs	Sarpo clan
10	Shifting Cultivation	Reduce forest size, destroy animal habitats, destroy water shield, etc.	People from inside and from outside the community	Land lords and self authorized	Across the community
12	Coffee and Cocoa	N/A			
13	Rubber Plantations	N/A			
14	Sugar Cane Plantation	N/A			
15	Private Oil Palm Plantations	N/A			
15	Artisanal Mining Activities (Gold, diamonds, etc.)	Reduce forest size, destroy animal habitats, destroy water shield and water quality, soil degradation, etc.	People from inside and from outside the community	LME, Elders and chiefs	Jekpo clan

10. AUTHORIZATION PAGE

We the undersigned, having participated in the above Socio-economic and Reconnaissance Survey and reviewed its content, herewith register our endorsement that this is a true representation of the community's view. We now affix our signatures, with the understanding that the results will be validated with the wider community comprising the applicant community.

Signed: Community Members;

	Name	Position	Signature	Date
1.	<u>BARTEE TO GBO</u>	<u>Chairman</u>	<u>[Signature]</u>	<u>04/07/18</u>
2.	<u>HILARY SARKOH</u>	<u>Co-Chairman</u>	<u>[Signature]</u>	<u>04/07/18</u>
3.	<u>NORRIS M. WUROBOE</u>	<u>Secretary</u>	<u>[Signature]</u>	<u>04/07/18</u>
4.	<u>STEPHEN NAGBE</u>	<u>YOUTH LEADER</u>	<u>[Signature]</u>	<u>04/07/18</u>
5.	<u>BASELINE WIAH</u>	<u>WOMEN LEADER</u>	<u>R. W.</u>	<u>04/07/18</u>

Witnessed By:

	Institution	Position	Signature	Date
1.	FDA, Community Forest Department	<u>Kato B. Dennis CE Manager</u>	<u>[Signature]</u>	<u>04/07/18</u>
2.	FDA, CF or other Department	<u>Audul G. Dunbar EO/FDA</u>	<u>[Signature]</u>	<u>04/07/18</u>
3.	Environmental Protection Agency	<u>Edwin P. Ketele EPA-INSP.</u>	<u>[Signature]</u>	<u>04/07/18</u>
4.	CSO: <u>SAMFU</u>	<u>Emmanuel E. Kollie - FO</u>	<u>[Signature]</u>	<u>04/07/18</u>
5.	<u>FDA/GIS/R&amp;D</u>	<u>Stephen T. Selowayan</u>	<u>[Signature]</u>	<u>04/07/18</u>

Endorsed By:

Name	Position	Signature	Date
<u>Gladtrude W. K. Nydley</u>	<u>Technical Manager</u>	<u>[Signature]</u>	<u>April 19, 2018</u>





FROM THE AMERICAN PEOPLE  
**USAID** | **LIBERIA**

PEOPLE, RULES AND ORGANIZATIONS, SUPPORTING THE  
PROTECTION OF ECOSYSTEM RESOURCES (PROSPER)

